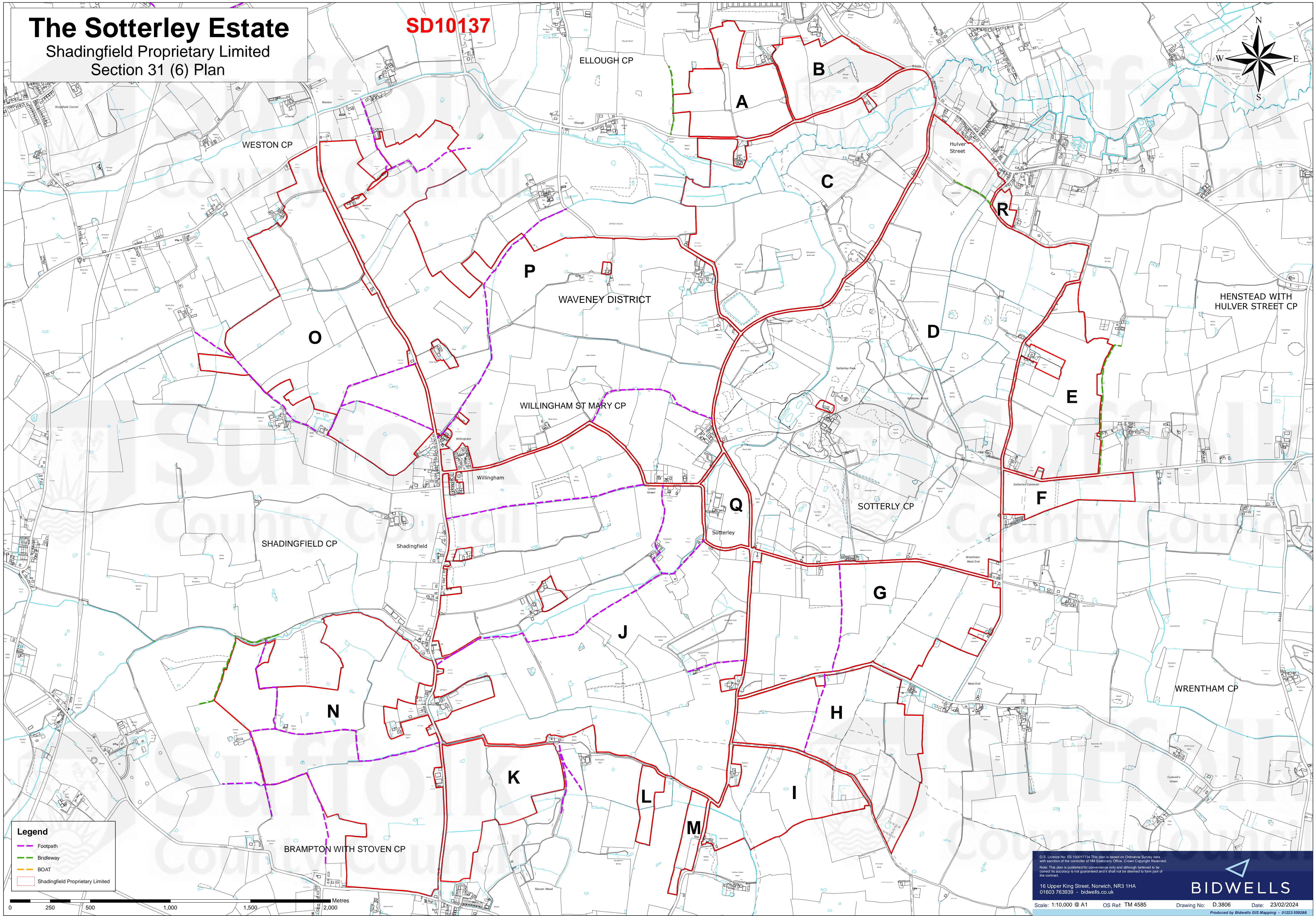
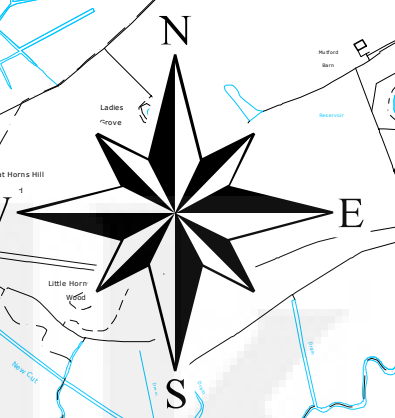


The Sotterley Estate

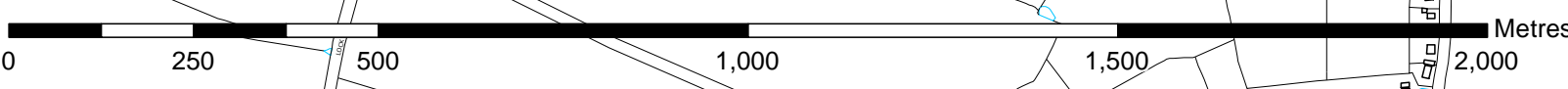
Shadingfield Proprietary Limited
Section 31 (6) Plan

SD10137



Legend

- Footpath
- Bridleway
- BOAT
- Shadingfield Proprietary Limited



OS Licence No: ES 100017724 This plan is based on Ordnance Survey data with exception of the copyright of HM Stationery Office. Crown Copyright Reserved.
Note: This plan is published for convenience only and although believed to be correct its accuracy is not guaranteed and it shall not be deemed to form part of the contract.

16 Upper King Street, Norwich, NR3 1HA
01603 763939 - bidwells.co.uk



Scale: 1:10,000 @ A1 OS Ref: TM 4585 Drawing No: D.3806 Date: 23/02/2024
Produced by Bidwells GIS Mapping - 01223 559288